



ORIGINAL RESEARCH

Open Access



Short-term drivers of post-fire forest regeneration in the Western Alps

Giulia Mantero^{1*} , Donato Morresi¹, Sara Negri¹, Nicolò Anselmetto¹, Emanuele Lingua², Eleonora Bonifacio¹, Matteo Garbarino¹ and Raffaella Marzano¹

Abstract

Background The Mediterranean basin is currently facing major changes in fire regimes as a result of climate and land-use changes. These alterations could affect the ability of forests to recover after a fire, hence triggering degradation processes and modifying the provision of fundamental ecosystem services. Examining patterns and drivers of post-fire forest recovery, particularly for obligate seeders without specific fire-adaptive traits, thus becomes a priority for researchers and land managers. We studied the post-fire dynamics of Scots pine (*Pinus sylvestris* L.) stands affected by a mixed-severity fire in North-Western Italy, aiming to understand the impact of fire on soil properties and assess drivers, spatial distribution, and characteristics of short-term post-fire recovery.

Results We observed that fire did not significantly affect soil organic carbon (OC) content, while we detected significantly lower nitrogen (N) content in severely burnt sites. Regeneration density was particularly abundant in medium-severity areas, while it drastically decreased in high-severity patches. The most abundant tree species in the regeneration layer was Scots pine, followed by goat willow (*Salix caprea* L.), European aspen (*Populus tremula* L.), and, to a lesser extent, European larch (*Larix decidua* Mill.). Slope, fire severity, and distance from seed trees emerged as the most important drivers of post-fire forest regeneration patterns.

Conclusions Our results highlight the importance of preserving seed trees from salvage logging, even if they are damaged and have a low survival probability. Active post-fire management, such as tree planting, should be limited to large and severely burnt patches, where natural forest regeneration struggles to settle, increasing the risk of ecosystem degradation. These findings could be useful for informing land managers, helping them to enhance potential mitigation strategies in similar ecosystems and plan appropriate restoration approaches.

Keywords Biological legacies, Fire regime, Global change, *Pinus sylvestris*, Post-fire regeneration, Scots pine stands, Seed trees, Western Alps

*Correspondence:

Giulia Mantero
giulia.mantero@unito.it

¹ Department of Agricultural, Forest and Food Sciences, University of Torino, Largo Braccini 2, 10095 Grugliasco, TO, Italy

² Department of Land, Environment, Agriculture and Forestry, University of Padova, Viale Dell'Università 16, 35020 Legnaro, PD, Italy



© The Author(s) 2023. **Open Access** This article is licensed under a Creative Commons Attribution 4.0 International License, which permits use, sharing, adaptation, distribution and reproduction in any medium or format, as long as you give appropriate credit to the original author(s) and the source, provide a link to the Creative Commons licence, and indicate if changes were made. The images or other third party material in this article are included in the article's Creative Commons licence, unless indicated otherwise in a credit line to the material. If material is not included in the article's Creative Commons licence and your intended use is not permitted by statutory regulation or exceeds the permitted use, you will need to obtain permission directly from the copyright holder. To view a copy of this licence, visit <http://creativecommons.org/licenses/by/4.0/>.

Resumen

Antecedentes La cuenca del Mediterráneo está actualmente enfrentando grandes cambios en los regímenes de fuego, como resultado de cambios en el clima y usos de la tierra. Estas alteraciones pueden afectar la habilidad de los bosques para recuperarse luego de incendios, y por lo tanto disparar procesos de degradación y modificar la provisión de servicios ecosistémicos fundamentales. El examen de los patrones y conductores de la recuperación post-fuego, particularmente para especies que regeneran exclusivamente de semillas sin características adaptativas al fuego, se transforma entonces en una prioridad para los investigadores y gestores de recursos. Estudiamos la dinámica post-fuego de rodales de pino silvestre (*Pinus sylvestris* L.) afectados por incendios de severidad mixta en el noroeste de Italia, con el objetivo de entender el impacto del fuego en las propiedades del suelo y determinar la dinámica, distribución espacial y características de la recuperación post-fuego en el corto plazo.

Resultados Observamos que el fuego no afectó significativamente el contenido de carbono orgánico del suelo (CO), mientras que detectamos una menor cantidad de contenido de nitrógeno (N) en lugares severamente quemados. La densidad de la regeneración fue particularmente abundante en áreas quemadas a severidad media, mientras que decreció drásticamente en parches de alta severidad. La especie arbórea con mayor abundancia en el estrado regenerativo fue el pino silvestre, seguido del sauce de montaña o sauce cabruno (*Salix caprea* L.), luego el álamo temblón (*Populus tremula* L.), y en menor medida el alerce europeo (*Larix decidua* Mill.). La pendiente, la severidad del fuego, y la distancia a los árboles semilleros emergieron como los conductores más importantes de los patrones de la regeneración post-fuego de estos bosques.

Conclusiones Nuestros resultados resaltan la importancia de preservar árboles semilleros en una eventual tala rasa post-fuego aún si estos resultan dañados o con pocas probabilidades de sobrevivir. El manejo activo post-fuego como la replantación, debe ser limitado a parches grandes y severamente quemados, donde la regeneración natural lucha para establecerse, incrementando el riesgo de degradación del ecosistema. Estos resultados pueden ser útiles para ilustrar a gestores de tierras, ayudándolos a incrementar las estrategias potenciales de mitigación en ecosistemas similares y planificar combinaciones de restauración apropiadas.

Background

Climate and land-use changes are currently modifying the disturbance regimes under which forest landscapes have been shaped for millennia (Pausas et al. 2008; Turner 2010; Leverkus et al. 2019; Mantero et al. 2020; Pausas and Keeley 2021). These alterations could affect the ability of forests to recover after a disturbance, which could in turn trigger degradation processes (Dury et al. 2011; Johnstone et al. 2016; Fernandez-Vega et al. 2017), thus modifying the provision of fundamental ecosystem services (Turner et al. 2013; Seidl et al. 2016; Thom and Seidl 2016; Kulakowski et al. 2017).

The potential ecosystem transformations resulting from global change and altered disturbance regimes are becoming a pressing issue (Littlefield et al. 2020). The increasing number of large stand-replacing fires, the shortening of the return intervals, as well as the post-fire climatic conditions, often characterized by severe droughts, all raise concerns about regeneration recruitment, particularly for obligate seeders (Enright et al. 2015; Turner et al. 2019). Examining patterns and drivers of post-fire forest recovery thus becomes a priority for researchers and land managers.

Mediterranean mountain forests are particularly sensitive to global change due to the historical anthropogenic

pressure and their low resilience (San Roman Sanz et al. 2013; Doblas-Miranda et al. 2017). In these areas, the widespread land abandonment acts synergistically with climate change (Bebi et al. 2017; Kulakowski et al. 2017), and with harsher environmental characteristics, possibly hindering regeneration dynamics (Castro et al. 2004a, b; Marzano et al. 2013). Under these new conditions, large and severe wildfires often occur in stands characterized by species lacking specific fire-related traits (e.g., Scots pine, *Pinus sylvestris* L.). After these events, a deficiency or a delay in the establishment of natural regeneration has been observed, often due to the cascading effects of post-fire management interventions, most likely resulting in degradation processes (Beghin et al. 2010; Marzano et al. 2013).

Salvage logging is still one of the most common post-disturbance practices. It consists of the harvesting of dead or damaged trees from sites after disturbance events, sometimes followed by plantation (Lindenmayer and Noss 2006; Lindenmayer et al. 2008). However, several negative consequences on natural regeneration processes and on the provision of ecosystem services have been demonstrated to occur after this practice (Donato et al. 2006; Leverkus et al. 2018a,b), acting as a second disturbance with combined effects that could be more

than simply additive (Leverkus et al. 2018b). Consequently, lower-impact post-fire management activities are increasingly considered (Moreira et al. 2012; Vallejo et al. 2012; Marques et al. 2016; Wohlgemuth et al. 2017; Leverkus et al. 2021). Passive restoration is often the most ecologically appropriate solution (Beghin et al. 2010; Moreira et al. 2012; Honey-Rosés et al. 2018; Chazdon et al. 2021), but active intervention is required whenever degradation processes may affect natural dynamics (Stewart et al. 2003).

Whatever the chosen post-disturbance management strategy, taking advantage of natural regeneration can reduce costs and be more effective. Natural regeneration indeed ensures the presence of a plant community adapted to site conditions, enhances species diversity, limits soil erosion, and increases soil fertility (FAO 2019; Shono et al. 2020). Natural regeneration can be passive, or it may be assisted or managed (Di Sacco et al. 2021), with an approach to forest restoration spanning a gradient of active anthropic interventions, from assisted natural regeneration (ANR) to applied nucleation (Zahawi et al. 2013; FAO 2019; Shono et al. 2020; Di Sacco et al. 2021). These practices could facilitate post-disturbance ecosystem recovery, avoiding degradation processes, but this requires accurate planning and an in-depth understanding of all the factors affecting regeneration dynamics, including the characteristics of the fire event, the environmental conditions of the affected area, and the pre-fire forest attributes (Martín-Alcón and Coll 2016). Among them, disturbance severity has been shown to strongly influence seedling recruitment (Turner et al. 1999, 2003; Jayen et al. 2006; Maia et al. 2012; Hollingsworth et al. 2013). In particular, fire can produce different impacts on the below- and above-ground components of forest ecosystems. Depending on the magnitude of the event, soil organic matter, and mineral phases can be heavily affected (Knicker 2011; Jordanova et al. 2019), even if a fire-induced increase in temperatures is generally limited to the top five cm (Neary et al. 1999) due to low soil thermal conductivity (DeBano et al. 1998). Also, fire severity affects the type, amount, and quality of biological legacies like soil and crown seed banks or deadwood. Biological legacies can have positive effects on ecosystem recovery, promoting regeneration settlement and establishment (Franklin 1990; Peterson and Leach 2008; Castro et al. 2012). Deadwood, for instance, provides safe microsites for recruitment, particularly in harsh environmental conditions (Coop and Schoettle 2009; Grenfell et al. 2011; Marzano et al. 2013; Marcolin et al. 2019; Marangon et al. 2022). Another key aspect affecting post-fire regeneration, especially for obligate seeders, is the distance from seed sources, including both forest edges and isolated seed trees or green islands

inside burnt areas. The survival of a crown seed bank, together with seed dispersal ability, has been recognized as the most important factor in propagule provisioning for conifers, as the soil seed bank is often destroyed by fire (Krüssmann 1983; Zasada et al. 1992; Greene et al. 2005; Donato et al. 2009).

Short-term (<5 years) post-fire recovery shapes future stand trajectories, directing forest dynamics in the long-term (van Mantgem et al. 2006; Swanson et al. 2011; Meng et al. 2015). The increase in the size and frequency of high-severity fires (Seidl et al. 2017; Mantero et al. 2020) and the trends of increasing temperature and water deficit are threatening tree seedling establishment and survival potentially leading to shifts from forest types to shrublands or grasslands (Stevens-Rumann et al. 2017; Haffey et al. 2018). The uncertainty about post-fire recovery of conifer-dominated stands (Harvey et al. 2016; Stevens-Rumann et al. 2017; Serra-Diaz et al. 2018), especially in sensitive forests characterized by species lacking direct post-fire regeneration mechanisms, is mounting concern about ecosystem resilience (Harvey et al. 2016; Stevens-Rumann et al. 2017).

The unprecedented wildfires that struck North-Western Italy in early fall 2017 offered an opportunity to study post-fire forest regeneration patterns, focusing specifically on tree regeneration from seeds, under the new environment generated by global change. The present study aimed to investigate short-term forest recovery after the largest of these fires, characterized by a high spatial heterogeneity resulting from varying levels of fire severity on the predominantly forested landscape. We thus assessed the post-fire regeneration dynamics in Scots pine stands affected by a mixed-severity fire in the Western Alps (Italy) to answer the following research questions: (i) What is the impact of fire on soil properties across a fire severity gradient? (ii) What are the short-term regeneration patterns? (iii) What are the most important drivers influencing post-fire regeneration by seeds?

Methods

Study area

The study area was located in the municipalities of Bussoleto and Mompantero (45.15°, 7.067°) (Susa Valley, Piedmont, North-Western Italy). The altitude of the study area ranged between 500 and 2500 m a.s.l. and the soils are Cambisols according to the Working Group World Reference Base for Soil Resources (WRB) (IUSS Working Group WRB 2014). The mean annual precipitation was approximately 800 mm and the mean annual temperature was 12 °C. Vegetation was dominated by downy oak (*Quercus pubescens* Willd.) and shrubs at lower elevations and Scots pine, European beech (*Fagus sylvatica* L.), and

European larch (*Larix decidua* Mill.) at higher elevations. Silver fir (*Abies alba* Mill.) stands, sweet chestnut (*Castanea sativa* Mill.) stands, and mixed broadleaves (*Acer pseudoplatanus* L., *Tilia platyphyllos* Scop. and *Fraxinus excelsior* L.) stands were sporadically present.

Autumn 2017 was characterized by an uncommon fire season in Piedmont (North-Western Italy) that was triggered by exceptional weather conditions, which were dominated by high temperatures and scarce rainfall (Bo et al. 2020; Rita et al. 2020). The average temperature of October 2017 was 2.9 °C higher than the 1970–2000 period and the average precipitation was 98% lower (Arpa 2017). The extreme climatic conditions were further exacerbated by the intense local phenomena of foehn, a dry and warm down-slope wind. As a result of these extraordinary meteorological conditions, between late October and early November 2017, 10 large fires struck the Region, burning about 9700 ha (7200 ha covered by forests), a much larger area than the annual average (2800 ha) of the previous 20 years (Arpa 2017). The Susa fire was the largest event, with an extent of around 4000 ha (2500 ha of forests). The fire resulted in a complex mosaic of high-severity patches (13%) within a matrix of low and medium-severity patches (44% and 43%, respectively) (Morresi et al. 2022).

Sampling design and data collection

We adopted a stratified random sampling design based on the fire severity map produced in a previous study (Morresi et al. 2022), obtained by integrating both field and satellite (Sentinel-2) data, with fire severity expressed as Relative differenced Normalized Burn Ratio (RdNBR) (Miller and Thode 2007) and classified in three categories: unburnt to low, medium, and high. The adopted fire severity map did not discriminate between unburnt and low-severity classes due to uncertainties related to the remote sensing approach. We conducted field surveys only in pure Scots pine stands. We organized the data collection according to the study aims, using three sets of data, with sampling plots partially overlapping.

Fire severity and soil properties

In July 2020, we randomly selected soil sampling points (defined as “soil plots,” $n=48$) among the plots also used for analyzing short-term seedling regeneration patterns (see the following paragraph for details). Soil plots were distributed as follows: 26 in high-severity patches, 13 in medium-severity patches, and 9 in unburnt to low-severity patches. After litter removal, visual inspection revealed the presence of a superficial blackish horizon (at most sites), a typical feature that can be found in fire-affected soils (Certini et al. 2011). We collected the superficial (blackish) and underlying sub-superficial

organo-mineral A horizons to a depth <5 cm, so as to sample the portion of the pedon most heavily affected by the fire. We air-dried, sieved (2 mm mesh), ground (0.5 mm mesh), and stored soil samples at room temperature until laboratory analysis.

We measured soil pH in a 1:2.5 soil:deionized water suspension after 2 h shaking (van Reeuwijk 2002). We determined total carbon (C) and nitrogen (N) by dry combustion with a Unicube CHNS Analyzer (Elementar, Langensfeld, Hesse, Germany). We evaluated carbonate content volumetrically after soil treatment with HCl (Nelson 1982) and we subtracted inorganic C content from total C to obtain organic carbon (OC) content.

Short-term seedling regeneration patterns

We measured a total of 100 plots (defined as “time series plots”) at the end of the first post-fire growing season (autumn 2018) and we remeasured them in the two following years (autumn 2019 and 2020). We spatially distributed the time series plots as follows: 66 plots in high-severity patches, 15 in medium-severity patches, 19 in unburnt to low-severity patches. Each plot consisted of two concentric subplots of 2 and 5 m radius. We assessed pre- and post-fire tree structure and composition in the 5 m plot, by collecting species and status (dead or alive) of each tree individual (DBH > 7.5 cm). We recorded abundance and species of all tree seedlings and ground cover in the 2 m plot. We attributed ground cover classes on the field by visually estimating the percent cover of Gramineae, forbs, bare soil, shrubs, coarse woody debris (CWD), and rocks.

Drivers of forest recovery

We collected environmental drivers, obtained from both field surveys and GIS-derived data (Table 1), in 213 circular plots sampled in autumn 2020 (defined as “drivers plots”, including the 100 “time series plots”). Plots were distributed as follows: 156 plots in high-severity areas, 37 in medium-severity areas, and 20 in unburnt to low-severity areas. We applied the same sampling design adopted for the time series dataset.

We derived topographic variables from a 5 m resolution digital terrain model (DTM; Regione Piemonte 2011) obtaining raster datasets of slope, elevation, Heat Load Index (HLI) (McCune and Keon 2002), and roughness. We obtained the HLI through the R package spatialEco (Evans 2021). We calculated roughness using the R package terra (Hijmans 2022). The roughness value for each pixel is calculated as the difference between the maximum and the minimum elevation value among a 3×3 moving window around the pixel (Wilson et al. 2007).

Table 1 Variables used to assess the main drivers of forest seedling regeneration in the Susa fire (Susa Valley, Italy). Dash (-) indicates the absence of the spatial resolution (i.e., field measurement) or unit (i.e., dimensionless indices)

Variable code	Description	Spatial resolution	Unit	Data source
Elevation	Elevation	20 m	m a.s.l	DTM
HLI	Heat Load Index (McCune and Keon 2002)	20 m	-	DTM
Slope	Slope	20 m	°	DTM
Roughness	Degree of irregularity of the surface	20 m	m	DTM
Fire severity (RdNBR)	Fire severity based on Morresi et al. (2022)	20 m	-	Morresi et al. 2022
Gramineae	Gramineae cover	-	%	Field
Forbs	Forbs cover	-	%	Field
Bare soil	Bare soil cover	-	%	Field
Shrubs	Shrubs cover	-	%	Field
CWD	Coarse woody debris cover	-	%	Field
Rock	Rock Cover	-	%	Field
Distance to seed trees	Distance from the nearest seed tree	20 m	m	RapidEye
Seedlings density	Density of seed-origin individuals	-	Seedlings number ha ⁻¹	Field

To map seed trees, i.e., those individuals with some green foliage during the first growing season after the fire, surrounding each plot, we established a relation between the percentage of seed trees in the plots surveyed in 2018 and a vegetation index derived from satellite imagery. Specifically, we computed the Normalized Difference Red-Edge (NDRE) index using a RapidEye multispectral image (5 m spatial resolution), acquired on 30 June 2018. This image was obtained from the ESA RapidEye Full archive (<https://earth.esa.int/eogateway/catalog/rapideye-full-archive-and-tasking>) processed according to Level 3A (radiometric, sensor, and geometric corrections). NDRE is similar to the Normalized Difference Vegetation Index (NDVI) but it uses the red-edge wavelength instead of the red wavelength. NDRE is well suited for fire severity mapping as it is particularly sensitive to variations in chlorophyll content (Chuvieco et al. 2006; Korets et al. 2010; Fernández-Manso et al. 2016).

To map living trees, we classified NDRE values using a threshold discriminating between RapidEye pixels containing only dead trees and those with some survived individuals. We first selected plots with no survived trees, as assessed during field surveys, and computed the average NDRE value at the plot level, using pixels whose centroid fell within that plot. We then computed the 95th percentile of their NDRE values, equal to 0.25, and considered pixels with values higher than this threshold as likely containing living trees. Afterwards, we calculated the Euclidean distance from each plot to the nearest pixel containing seed trees in a GIS environment. We aggregated the cells of all the variables in raster format to 20 m to match the resolution of the fire severity map.

Data analysis

We performed all the statistical analyses using the R language (R Core Team 2022). We assessed differences in soil characteristics according to fire severity classes by analyzing the following parameters: organic carbon content (OC), nitrogen content (N), carbon-to-nitrogen ratio (C/N), and pH. We employed the Kruskal–Wallis test (Kruskal and Wallis 1952) to detect significant differences in soil parameters according to the fire severity classes since normality assumptions were not satisfied (Shapiro–Wilk test; Shapiro and Wilk 1965). In case of a significant difference among groups, we used Dunn's test to perform pairwise comparisons (Dunn 1964).

We assessed short-term seedling regeneration dynamics using the time series dataset (2018–2020 period). We assessed patterns in ground cover, seedling density, and species composition throughout the study period. We calculated the Brillouin index as a measure of species diversity (Brillouin 1956) with the R package *vegan* (Oksanen et al. 2020). Since the assumptions of normality were not satisfied, we used PERMANOVA (Anderson 2017) to assess the differences in ground cover among the three fire severity classes, while we used the Kruskal–Wallis test by rank to test for significant differences in seedling density and species diversity among the different fire severity classes. We performed pairwise comparison by using Dunn's test.

We predicted the total seedling regeneration density based on several environmental drivers (Table 1) through a Random Forest (RF) regressive model (Table 1). We employed the *randomForestSRC* R package to build the RF model (Ishwaran and Kogalur 2022). We calculated variable importance (*vimp*) through the Breiman–Cutler

permutation (Breiman 2001), and we obtained partial dependence plots through the ggRandomForests R package (Ehrlinger 2016). We created partial dependence plots for the three most important variables by integrating the effects of variables according to the covariate of interest, and we constructed graphs by selecting evenly-spaced points alongside the distribution of the covariate. We evaluated the model performance by using the out-of-bag (OOB) R^2 . We performed the same model to assess Scots pine and broadleaf seedling density based on the environmental drivers in Table 1, evaluating differences in species dispersal capacity and colonization ability (See Supplementary Material, Figs. S2, S3, S4, and S5).

Results

Fire severity and soil properties

Topsoils in unburnt to low-severity plots were characterized by an average OC content of 42.47 g kg^{-1} ($\pm 21.02 \text{ g kg}^{-1}$) (Fig. 1a) and an average N content of 3.17 g kg^{-1} ($\pm 1.28 \text{ g kg}^{-1}$) (Fig. 1b). High-severity plots showed lower N contents ($P=0.046$; Fig. 1b) compared

to unburnt to low-severity plots. C/N values (Fig. 1c), in the range of 8.60 to 17.40 (± 2.01), did not vary significantly along the fire severity gradient ($P>0.1$), as well as soil pH ($P>0.1$) (Fig. 1d; mean value 5.63 ± 0.78), and OC content ($P>0.1$; Fig. 1a).

Short-term seedling regeneration patterns

Bare soil was the dominant ground cover class in the entire study area, but fire severity classes showed different responses (Fig. 2). Bare soil, from the first to the third year since the fire, decreased from 81 to 64% in medium-severity areas and from 78 to 48% in high-severity areas. We observed a gradual increase of shrubs, Gramineae, and forbs throughout the years, mainly in high-severity areas (Fig. 2). We found differences in ground cover (between medium and high-severity in 2019 ($P=0.054$) and between unburnt to low and high-severity in 2020 ($P=0.09$).

We found the highest values of seedling regeneration density in the medium-severity areas for all 3 years of observation (mean=42,138 seedlings number

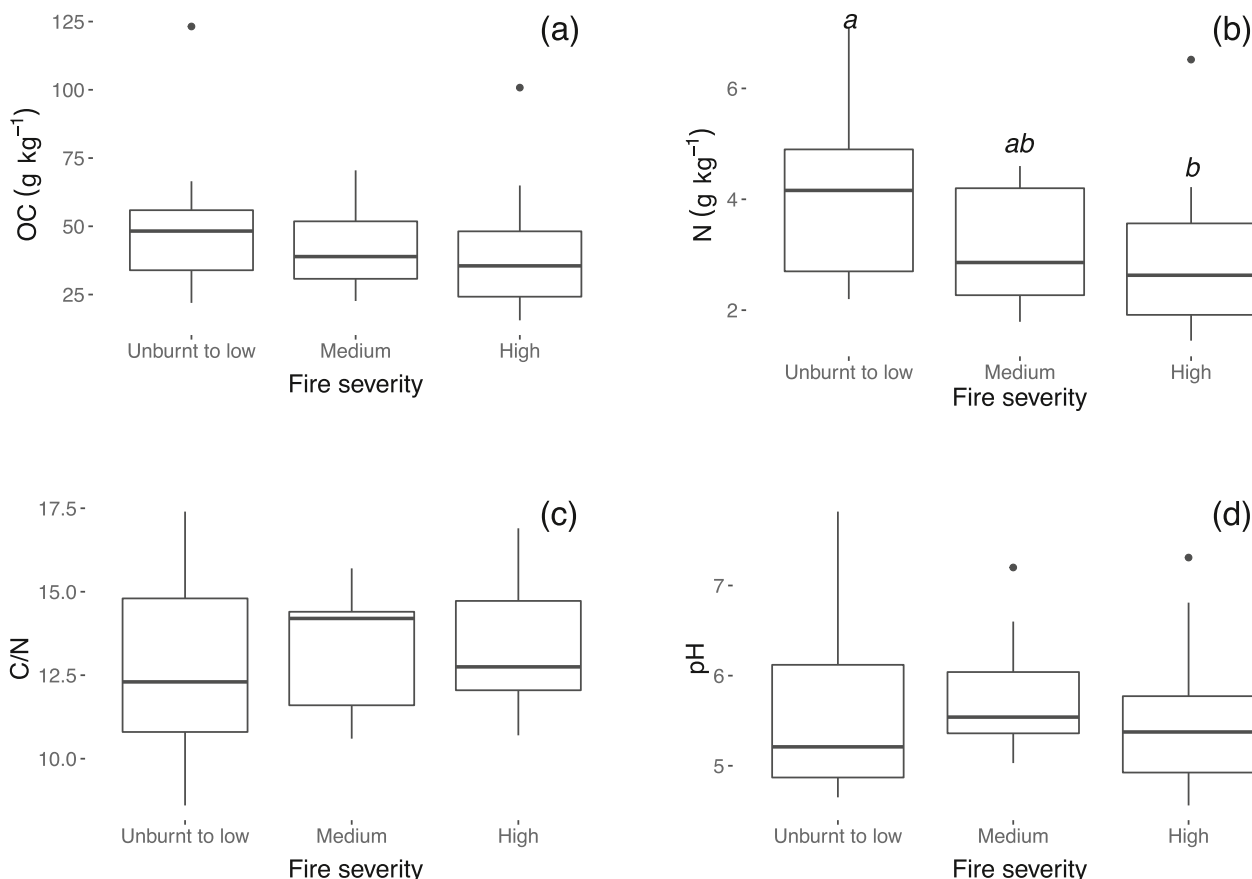


Fig. 1 **a** Soil organic carbon content (OC) (g kg^{-1}), **b** nitrogen content (N) (g kg^{-1}), **c** carbon-to-nitrogen ratio (C/N) and **d** pH in the four fire severity classes in 2020 in the Susa fire (Susa Valley, Italy). Different letters indicate significant differences among fire severity classes according to Dunn's post hoc tests for pairwise comparisons

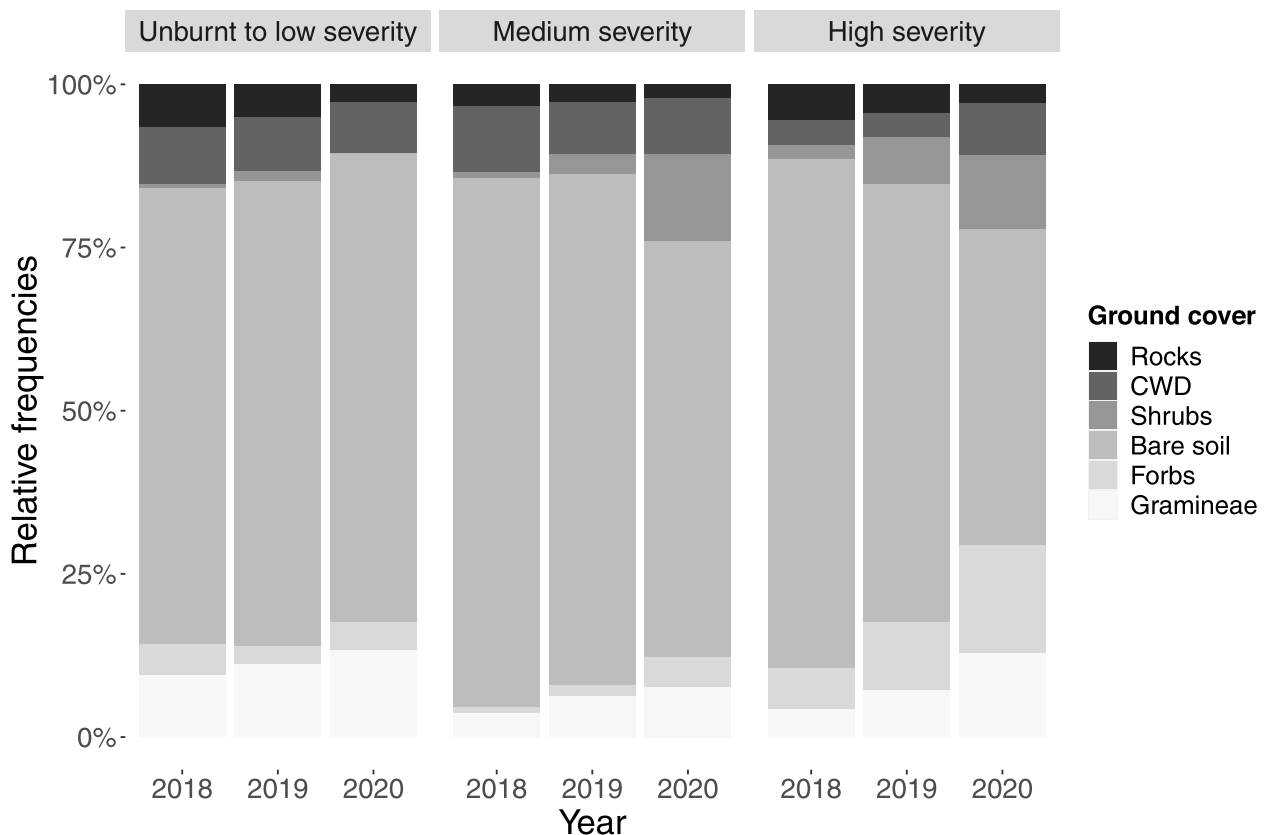


Fig. 2 Ground cover percentage according to fire severity classes in 2018, 2019, and 2020 in the Susa fire (Susa Valley, Italy)

ha^{-1}), while high-severity areas had the lowest density (mean = 6509 seedlings number ha^{-1} ; Fig. 3). There were differences in terms of density among all fire severity classes ($P < 0.05$). The pairwise comparisons among group levels showed that seedling regeneration density in medium-severity areas was higher than in the other fire severity classes for all the years of observation ($P < 0.05$) (Fig. 3). We observed an increase in Scots pine density between 2018 and 2019, followed by a sharp decrease in 2020. This trend was common among all fire severity classes, but the only slightly significant difference was found in unburnt to low-severity between 2018 and 2019 density ($P = 0.059$) (Table 2).

In terms of species composition, Scots pine was the most abundant species in the fire severity classes and post-fire years, with the only exception of goat willow (*Salix caprea* L.) in high-severity areas in 2020 (Table 2; See [Supplementary Material](#), Fig. S1). The presence of other tree species was rather sporadic, apart from goat willow and European larch. In medium-severity areas, Scots pine was by far the most widespread species, with seedling density after the first post-fire growing season being more than 10 times higher than in unburnt to low plots ($P = 0.0003$), almost 3 times in the second

year post-fire ($P = 0.008$), and more than 5 times in the third year post-fire ($P = 0.016$). Goat willow and European larch were respectively the second and third most abundant species in the medium-severity class. High-severity areas were also dominated by Scots pine, but with much lower density compared to medium-severity. Other relevant species, in the case of high-severity, were goat willow and European aspen (*Populus tremula* L.) (Table 2).

The Brillouin diversity index showed the highest values in medium-severity areas, with an increasing trend from 2018 (0.62) to 2020 (0.90) (See [Supplementary Material](#), Table S1). The only significant difference was between unburnt to low and medium-severities in 2018, immediately after the fire ($P = 0.024$), and between unburnt to low and high-severity in 2019 ($P = 0.062$).

Drivers of forest recovery

The variable importance from the RF model identified slope as the most important factor influencing seedling density, followed by fire severity and distance from seed trees (Fig. 4). The out-of-bag (OOB) R^2 obtained from the RF was 0.42.

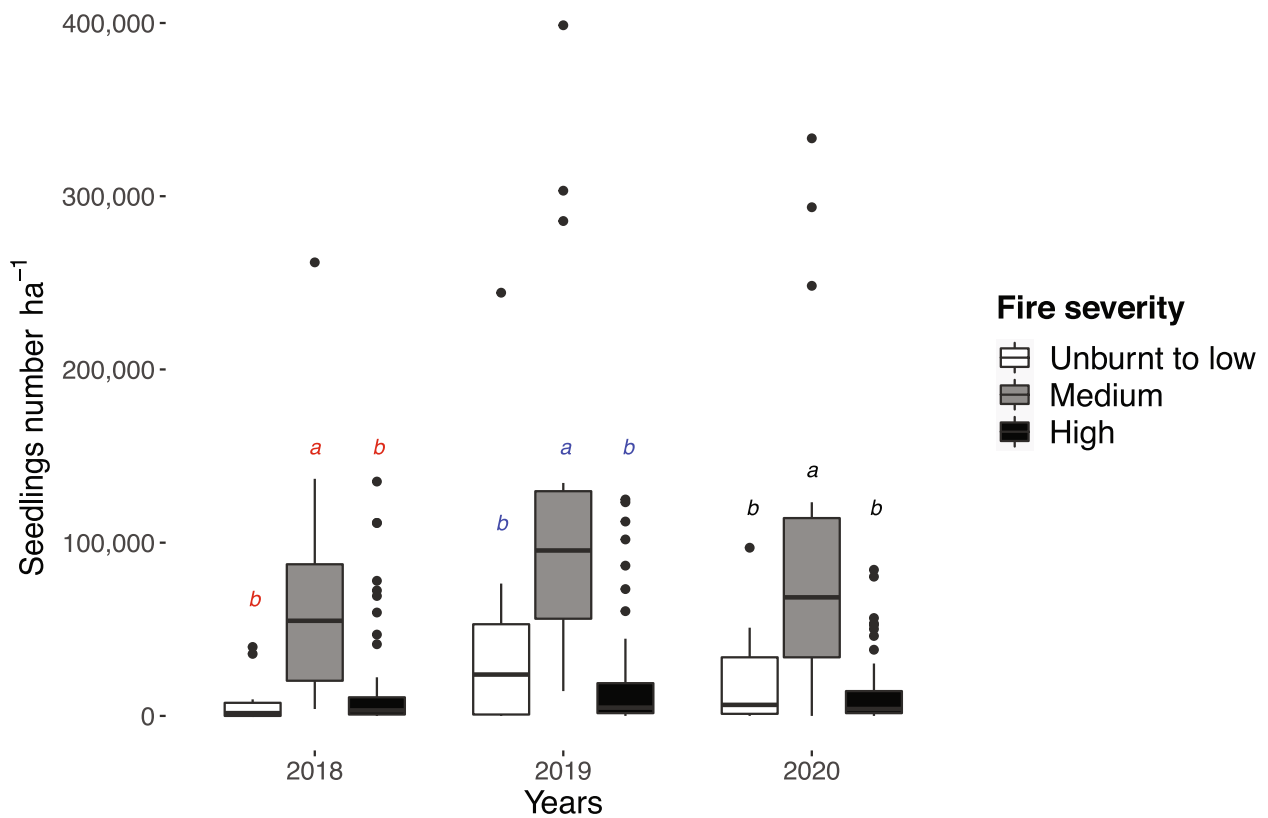


Fig. 3 Box plots of seedling regeneration density in unburnt to low, medium, and high-severity areas for 2018, 2019, and 2020 in the Susa fire (Susa Valley, Italy). Different letters indicate significant differences among fire severity classes according to Dunn’s post hoc tests for all pairwise comparisons

Table 2 Annual mean seedling density (seedlings number ha⁻¹) and standard deviation (SD) for the main tree species in the different fire severity classes in 2018, 2019, and 2020 in the Susa fire (Susa Valley, Italy)

Seedling density															
Year	Fire severity	<i>Pinus sylvestris</i>		<i>Populus tremula</i>		<i>Salix caprea</i>		<i>Populus alba</i>		<i>Larix decidua</i>		<i>Abies alba</i>		Other broadleaves	
		Mean	SD	Mean	SD	Mean	SD	Mean	SD	Mean	SD	Mean	SD	Mean	SD
2018	Unburnt to low	4398	7523	0	0	1508	4707	0	0	0	0	42	183	335	765
	Medium	45,784	47,582	424	1079	17,613	21,458	1538	4536	1220	2914	159	616	0	0
	High	9127	21,770	1784	2981	3629	9526	277	647	157	508	48	275	60	212
2019	Unburnt to low	28,983	43,625	209	447	4272	9008	0	0	1927	7634	586	641	209	584
	Medium	81,859	62,975	1910	2653	22,706	25,157	690	1851	17,454	36,601	690	788	106	411
	High	7729	18,476	2833	3735	6101	11,186	494	891	301	749	277	783	48	191
2020	Unburnt to low	10,596	13,260	335	667	3937	8763	0	0	4063	10,429	544	653	209	520
	Medium	51,778	50,702	3395	4826	26,526	28,398	902	1616	19,788	36,783	424	591	0	0
	High	4063	9707	1833	2489	5474	8815	555	1108	434	840	229	736	109	520

According to the partial dependence plot, seedling regeneration density was scarce in steep slopes, showing an exponentially decreasing trend with increasing

slope (Fig. 5a). The model predicted the maximum of seedling density in medium-severity areas, while high-severity areas were associated with lower forest seedling

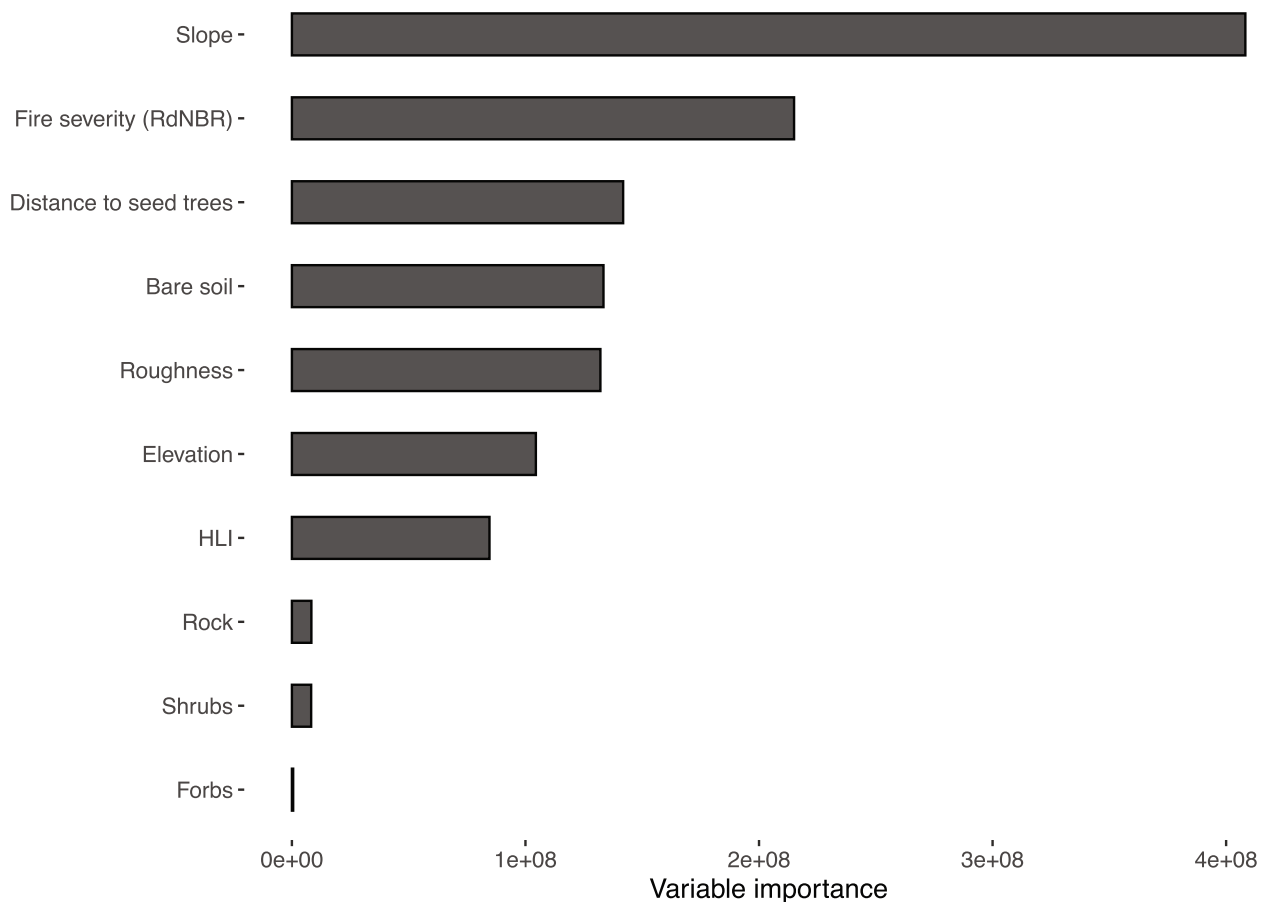


Fig. 4 Variable importance (vimp) for seedling regeneration density (seedlings number ha^{-1}). The plot details vimp ranking for the regeneration density baseline variables, from the largest (slope) at the top, to the smallest (forbs) at the bottom. Vimp measures are shown using bars to compare the scale of the error increase under permutation. Only the first 10 variables are shown

regeneration abundance (Fig. 5b). We found maximum seedling regeneration density close to seed trees, showing again an exponentially decreasing trend that reached a plateau around 50 m from the seed trees, where seedlings were very few (Fig. 5c).

Scots pine and broadleaf RF models showed similar results to those obtained for the total seedling regeneration density (See [Supplementary Material](#), Figs. S2, S3, S4, and S5). Scots pine seedling density was mainly influenced by bare soil, fire severity, and distance to seed trees (See [Supplementary Material](#), Fig. S2). Predicted seedling density was positively correlated to bare soil, with an abrupt increase for percentage cover values higher than 70% (See [Supplementary Material](#), Fig. S3a). Fire severity and distance to seed trees showed a trend similar to the one of total seedling regeneration density (See [Supplementary Material](#), Figs. S3b and S3c). The main drivers of broadleaf seedling regeneration density were fire severity, elevation, and slope (See [Supplementary Material](#), Fig. S4).

Discussion

Shedding light on short-term seedling regeneration patterns following a wildfire and their key drivers is essential to develop appropriate management strategies in the current context of global change. Early post-fire recovery and regeneration dynamics in Scots pine stands of the Alpine Region is a poorly explored issue that needs to be monitored. This species lacks a resilience strategy (e.g., serotiny) to promptly recover after a fire (Tapias et al. 2004), and is particularly sensitive to crown fires with no direct post-fire regeneration mechanisms (Pausas et al. 2008; Vilà-Cabrera et al. 2011; Martín-Alcón and Coll 2016). Nevertheless, the fire regime in the Alpine Region will likely be altered because of global change, and the limited post-fire regeneration capacity of Scots pine could lead to a transition in species composition (Rodrigo et al. 2004; Vilà-Cabrera et al. 2011). In addition to fire regime alteration, the increase in drought periods and temperature due to climate change is already causing a decline in Scots pine stands, especially at the

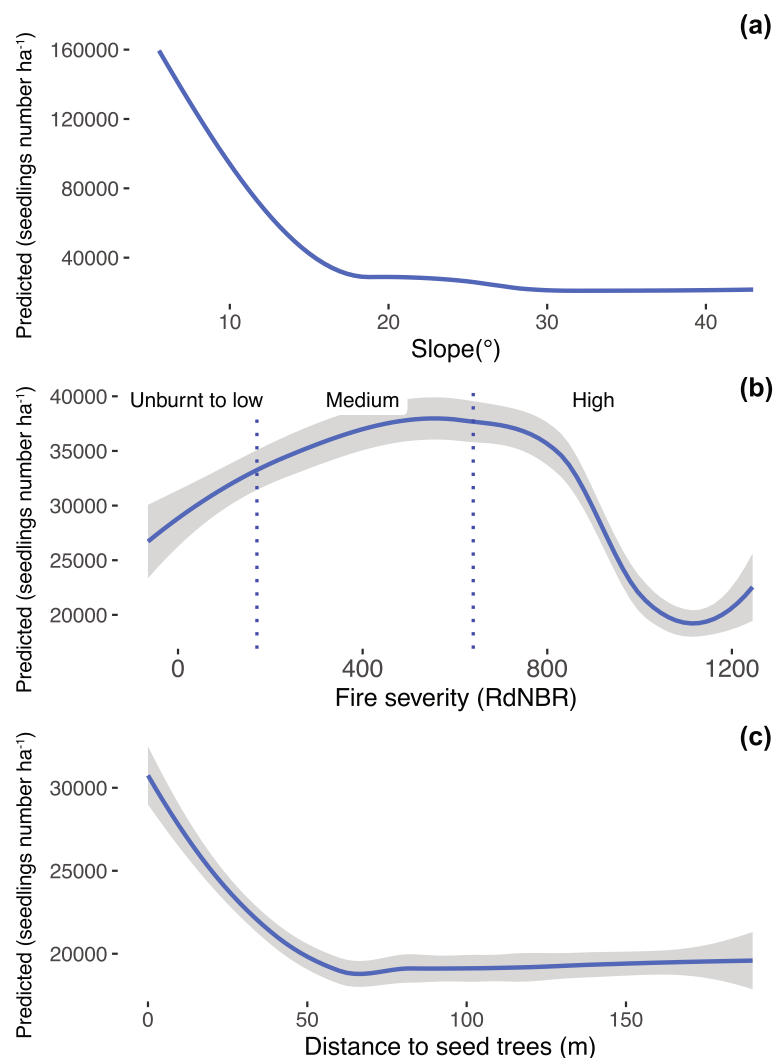


Fig. 5 Partial dependence plots from RF of post-fire seedling regeneration density for the three main driver variables: **a** slope, **b** fire severity, **c** distance to seed trees. A partial dependence plot shows the effect of a particular predictor on the response variable after integrating the effect of the rest of the predictors. The blue line indicates the average value over individual marginal effects of the variables, while the gray ribbon indicates the standard deviation of individual marginal effects. **b** Dotted vertical lines indicate thresholds for fire severity classes (Morresi et al. 2022)

southern fringes of its distributional range, as in the Alpine Region (Mátyás et al. 2004; Rebetz and Dobbertin 2004; Hanewinkel et al. 2013; Dyderski et al. 2018; Sáenz-Romero et al. 2019).

Fire severity and soil properties

Fire severity did not significantly affect the monitored soil chemical parameters. We did not find any significant effect of fire severity on soil OC content, while existing studies reported a decrease in soil OC content in severely burnt areas (Certini 2005), contrasting (Neary et al. 2005) or mostly unchanged values (Fernández-García et al. 2019). We found instead a decreasing pattern in total N content from unburnt

to low to high-severity, as expected due to its volatilization caused by the fire (Raison 1979; Grogan et al. 2000; Smithwick et al. 2005). We found C/N values that are in line with existing data of fire-affected forest soils (Knicker et al. 2006) and, as in our case, increasing fire severities do not always affect this parameter (Certini et al. 2011). An increase in soil pH frequently occurs after the passage of a wildfire (Badía and Martí 2003; Pereira et al. 2017). Yet, the alkalizing effect induced by ash incorporation within the soil matrix (Certini et al. 2011) was not always found to persist over long time periods (Zavala et al. 2014). However, we did not find any statistically significant effect of fire severity on soil pH.

In other forest environments, changes in soil OC and N were documented to be fundamental in ruling post-fire vegetation recovery (Caon et al. 2014). It is possible that other soil characteristics or nutrient availability would be more fitting to explain the effects of fire severity on soil and the potential implication for vegetation recovery, rather than OC content, N content, and pH alone. However, the objective of this work was to evaluate the role of typical chemical indicators on post-fire regeneration dynamics according to different levels of fire severity.

Short-term regeneration patterns

Since the first 3 years post-fire, seedling regeneration showed the highest density as well as the greatest diversity in species composition in medium fire severity areas. The most abundant regenerating species was Scots pine, probably due to the almost pure species composition of the previous stand. Nevertheless, 3 years after the fire (2020), goat willow showed a greater density than Scots pine in high-severity areas, suggesting a potential shift from conifer to broadleaf species in stand replacing patches. Medium-severity areas presented a significant regeneration density of larch as well, probably due to the seed dispersal ability of this species. Larch was mostly located on the upper slopes of the study area, where fire severity was lower (personal observation). The most common broadleaves in the seedling layer were goat willow and European aspen, mainly in medium and high-severity area. The density of these pioneer broadleaf species is mainly due to their strong seed dispersal ability through anemochory (Myking et al. 2011; Tiebel et al. 2019). All the observed regenerating species were early successional and were therefore able to establish and grow under the favorable conditions (i.e., increased availability of light, exposed mineral soil, and favorable seed beds) created post-fire (Reinhardt et al. 2001; Nuñez et al. 2003; Úbeda et al. 2006).

Drivers of forest recovery

The importance of fire severity in determining seedling density also emerged from the RF model, confirming that medium-severity conditions maximize the probability of having high seedling densities for the species under investigation. In these areas, the wider presence of Scots pine seedlings, compared to the one observed in both unburnt to low and high-severity areas, was probably related to more favorable conditions required for seedling recruitments.

Nevertheless, the most important parameter in influencing seedling abundance was slope, with a higher density in flat areas and almost no seedlings on slopes greater than 30°. This is confirmed in several studies analyzing post-fire regeneration recovery (e.g., Tsitsoni 1997, Han et al. 2015; Sass and S, Sarcletti. 2017). Steeper slopes

are more prone to soil surface erosion phenomena and, consequently, to seed run-off, while in flatter areas seeds tend to accumulate and there are more favorable moisture conditions (Tsitsoni 1997; Pausas et al. 2004; García-Jiménez et al. 2017; Ziegler et al. 2017).

We observed an exponential decrease in the abundance of seedlings at increasing distances from seed trees, reaching a plateau at a value of 50 m (<5000 seedlings ha⁻¹). Similarly, Vilà-Cabrera et al. (2011) found that 90% of Scots pine seedlings were in the first 25 m from the seed source (50% within the first 10 m). Debain et al. (2007) also observed that Scots pine regeneration density decreased 50 m away from seed trees. In comparison with other pine species (*Pinus heldreichii* Christ, *P. peuce* Griseb., *P. uncinata* Mill.), Scots pine resulted as the one with the lowest dispersal distance, comparable only to *P. uncinata* (4.2 and 3.7 m, respectively; Vitali et al. 2019). Thus, seed trees need to be preserved, even in the case of damaged individuals with a low probability of survival.

Alteration in fire regimes will likely cause an increase in the extent of high-severity patches (Miller et al. 2012), making recovery harder because of the greater distance from seed sources (Harvey et al. 2016). A proper management of seed trees inside high-severity patches will become increasingly important. The key role of seed sources in this study is likely linked to fire severity and to the loss of the soil seed bank in medium and high-severity areas, due to the high soil temperature reached during the fire. In several studies (e.g., Escudero et al. 1997, Reyes and Casal 1995, Nuñez and Calvo 2000), a decrease in germination was observed for temperatures higher than 90° C and an exposure time greater than 5 min.

According to the RF model, ground cover classes did not show a great influence on total seedling density, while bare soil emerged as the most important factor positively affecting Scots pine abundance (See [Supplementary Material](#), Figs. S2 and S3). This finding aligned with the ecological needs of this species (Castro et al. 2005). We found coarse woody debris to be unrelated to seedling abundance, which is in contrast to what has been observed in other studies in the North-Western Italian Alps (Beghin et al. 2010; Marzano et al. 2013). This might be due to the overall sufficient presence of seed trees, even inside high-severity patches, with the distance from seed sources seldom being a limiting factor in the Susa fire. Widespread seed availability likely reduced the importance of facilitation mechanisms on regeneration, such as those provided by shield objects like deadwood. However, where large stand-replacing fire patches are present, “safe-sites”, those with favorable microclimatic conditions created by deadwood, are fundamental for seedlings establishment and survival (Marzano et al. 2013). Unlike other studies, the presence of shrubs and

herbaceous species after the Susa fire did not seem to strongly affect regeneration density yet, as assessed in the RF model. This indicates that competition had minimal importance during the first years after fire, even if interspecific competition is usually considered a key factor in the regeneration process (Nuñez et al. 2003). However, it is likely that the spreading of dense and continuous shrub or herbaceous layers in the area observed throughout the study period will lead in the near future to an increase in competition for light and nutrients and to the death of those seedlings that are still growing under these layers.

Management implications

Our results provide implications for the management of mountain conifer forests affected by shifts in their fire regime and without specific fire-adaptive traits. Given the abundance of seedling regeneration in medium-severity patches close to seed trees, we recommend leaving any potential seed source, including damaged individuals, to promote post-fire forest recovery. The removal of damaged trees should be restricted to sensitive areas, where the fall of these individuals could pose a risk for humans or their assets. Salvage logging practices should be therefore limited, since they can slow down or inhibit natural recovery processes, reducing regeneration density and influencing the specific composition and structure of future stands (Leverkus et al. 2018a,b).

Proper planning and management of areas affected by a wildfire are often necessary, especially to define the actual need for intervention and organize appropriate and targeted measures. Active intervention should be devoted to those situations in which natural regeneration is unable to establish, for example in large high-severity patches, or likely to be affected by degradation phenomena, such as soil erosion, or where a decrease in the provision of ecosystem services and potential cascading disturbance effects are foreseen. In those contexts, where natural successional dynamics are delayed, it could be useful to adopt ANR approaches, like for instance removing competitive, non-woody species and grasses (Zahawi et al. 2013) or taking advantage of facilitation mechanisms. Methods like applied nucleation can be also implemented to accelerate natural dynamics. Applied nucleation, enhancing seed dispersal and improving establishment conditions, can be particularly useful in wide high-severity patches where the seed rain from forest edges and green islands is insufficient. Spatial prioritization of nuclei location combined with ANR allows active restoration efforts to be implemented only in areas where natural regeneration is lacking or more prone to post-disturbance degradation phenomena, also resulting in lower costs compared to a traditional regular plantation. This follows within the framework of precise forest restoration (PFR) (Castro et al. 2021), aiming to improve

planting (or seeding) efficiency, by focusing on site selection and preparation, postplanting care, and monitoring.

Conclusions

Our investigation of the Susa fire provided information on the spatial distribution and characteristics of short-term post-fire recovery after a large mixed-severity event in Scots pine stands. These findings could be useful for informing land managers, helping them to enhance potential mitigation strategies in similar ecosystems. The most frequently applied restoration techniques applied after large fire events are often not up-to-date and suited to the ecological context and to the consequences of global change. More ecologically appropriate restoration approaches are needed as land managers increasingly request for restoration strategies and guidelines. The necessity of appropriate strategies is even more pressing in the case of sensitive ecosystems, where natural balances could be altered by changes in disturbance regimes, and human intervention can either facilitate ecosystem recovery or trigger further degradation phenomena. In this perspective, it is crucial to reconsider current post-disturbance policies to identify strategies that promote and maintain ecosystem functions of severely affected forests, whether through active or passive management.

Supplementary Information

The online version contains supplementary material available at <https://doi.org/10.1186/s42408-023-00182-7>.

Additional file 1: Table S1. Brillouin index values (0 to 1) according to fire severity classes in Susa fire (Susa Valley, Italy) in 2018, 2019, and 2020. **Figure S1.** Proportion of seedlings of each tree species according to fire severity classes in 2018, 2019, and 2020 in the Susa fire (Susa Valley, Italy). **Figure S2.** Variable importance (vimp) for Scots pine density (seedlings number ha⁻¹). The plot details vimp ranking for the regeneration density baseline variables, from the largest (bare soil) at the top, to the smallest (shrubs) at the bottom. Vimp measures are shown using bars to compare the scale of the error increase under permutation. Only the first 10 variables are shown. **Figure S3.** Partial dependence plots from RF of Scots pine density for the three main driver variables: (a) bare soil, (b) fire severity, (c) distance to seed trees. A partial dependence plot shows the effect of a particular predictor on the response variable after integrating the effect of the rest of predictors. The blue line indicates the average value over individual marginal effects of the variables, while the grey ribbon indicates the standard deviation of individual marginal effects. (b) Dotted vertical lines indicate thresholds for severity classes (Morresi et al., 2022). **Figure S4.** Variable importance (vimp) for broadleaf density (seedlings number ha⁻¹). The plot details vimp ranking for the regeneration density baseline variables, from the largest (fire severity) at the top, to the smallest (bare soil) at the bottom. Vimp measures are shown using bars to compare the scale of the error increase under permutation. Only the first 8 variables are shown. **Figure S5.** Partial dependence plots from RF of broadleaf regeneration density for the three main driver variables: (a) fire severity, (b) elevation, (c) slope. A partial dependence plot shows the effect of a particular predictor on the response variable after integrating the effect of the rest of predictors. The blue line indicates the average value over individual marginal effects of the variables, while the grey ribbon indicates the standard deviation of individual marginal effects. (b) Dotted vertical lines indicate thresholds for severity classes (Morresi et al., 2022).

Acknowledgements

The authors wish to thank A. Bono for field assistance, B. Harshbarger and M. Whetzel for the language revision, and the European Space Agency for providing the high-resolution satellite image, used to identify seed trees (Data provided by the European Space Agency; <https://earth.esa.int/eogateway/catalog/rapid-eye-full-archive-and-tasking>).

Authors' contributions

GM, EL, EB, MG, and RM contributed to the conception and design of the study. MG and RM obtained funding. GM and SN collected the data. GM, DM, SN, and NA analyzed and interpreted the data. GM and SN drafted the manuscript. All authors contributed editorial input during manuscript preparation. All authors have read and approved the submitted version. All authors have agreed both to be personally accountable for the author's own contributions and to ensure that questions related to the accuracy or integrity of any part of the work, even ones in which the author was not personally involved, are appropriately investigated, resolved, and the resolution documented in the literature.

Funding

Open access funding provided by Università degli Studi di Torino within the CRUI-CARE Agreement. This work partially funded by Fondazione Cassa di Risparmio di Torino through the Project "Strumenti per la valutazione del rischio di degradazione del suolo e la gestione dei boschi piemontesi percorsi da incendio." and by the Interreg Alpine Space project "MOSAIC- Managing prOtective foreSt fAcing climate Change compound events" (ASP0100014).

Availability of data and materials

The datasets used and/or analyzed during the current study are available from the corresponding author on reasonable request.

Declarations

Ethics approval and consent participate

Not applicable.

Consent for publication

Not applicable.

Competing interests

The authors declare that they have no competing interests.

Received: 6 October 2022 Accepted: 27 March 2023

Published online: 18 April 2023

References

- Anderson, M.J. 2017. Permutational Multivariate Analysis of Variance (PERMANOVA). In *Wiley StatsRef: Statistics Reference Online*, ed. N. Balakrishnan, T. Colton, B. Everitt, W. Piegorisch, F. Ruggeri, and J.L. Teugels. <https://doi.org/10.1002/9781118445112.stat07841>.
- Arpa, P. 2017. *Rapporto tecnico sulla qualità dell'aria e sulle attività dell'agenzia a supporto dell'emergenza per gli incendi boschivi in Piemonte nel mese di ottobre*.
- Badía, D., and C. Martí. 2003. Plant ash and heat intensity effects on chemical and physical properties of two contrasting soils. *Arid Land Research and Management* 17: 23–41. <https://doi.org/10.1080/15324980301595>.
- Bebi, P., R. Seidl, R. Motta, M. Fuhr, D. Firm, F. Krumm, M. Conedera, C. Ginzler, T. Wohlgenuth, and D. Kulakowski. 2017. Changes of forest cover and disturbance regimes in the mountain forests of the Alps. *Forest Ecology and Management* 388: 43–56. <https://doi.org/10.1016/j.foreco.2016.10.028>.
- Beghin, R., E. Lingua, M. Garbarino, M. Lonati, G. Bovio, R. Motta, and R. Marzano. 2010. *Pinus sylvestris* forest regeneration under different post-fire restoration practices in the northwestern Italian Alps. *Ecological Engineering* 36 (10): 1365–1372. <https://doi.org/10.1016/j.ecoleng.2010.06.014>.
- Bo, M., L. Mercalli, F. Pognant, D. Cat Berro, and M. Clerico. 2020. Urban air pollution, climate change and wildfires: The case study of an extended forest fire episode in northern Italy favoured by drought and warm weather conditions. *Energy Reports* 6: 781–786. <https://doi.org/10.1016/j.egyr.2019.11.002>.
- Breiman, L. 2001. Random forests. *Machine Learning* 45 (1): 5–32. <https://doi.org/10.1023/A:1010933404324>.
- Brillouin, L. 1956. *Science and Information Theory*. New York: Academic.
- Caon, L., V.R. Vallejo, C.J. Ritsema, and V. Geissen. 2014. Effects of wildfire on soil nutrients in Mediterranean ecosystems. *Earth Science Reviews* 139: 47–58. <https://doi.org/10.1016/j.earscirev.2014.09.001>.
- Castro, J., R. Zamora, J.A. Hódar, and J.M. Gómez. 2004a. Seedling establishment of a boreal tree species (*Pinus sylvestris*) at its southernmost distribution limit: Consequences of being in a marginal Mediterranean habitat. *Journal of Ecology* 92: 266–277. <https://doi.org/10.1111/j.0022-0477.2004.00870.x>.
- Castro, J., R. Zamora, J.A. Hódar, J.M. Gómez, and L. Gómez-Aparicio. 2004b. Benefits of using shrubs as nurse plants for reforestation in Mediterranean mountains: A 4-year study. *Restoration Ecology* 12 (3): 352–358. <https://doi.org/10.1111/j.1061-2971.2004.0316.x>.
- Castro, J., R. Zamora, J.A. Hódar, and J.M. Gómez. 2005. Ecology of seed germination of *Pinus sylvestris* L. at its southern Mediterranean distribution range. *Forest Systems* 14 (2): 143–152. <https://doi.org/10.5424/srf/2005142-00879>.
- Castro, J., C. Puerta-Piñero, A.B. Leverkus, G. Moreno-Rueda, and A. Sánchez-Miranda. 2012. Post-fire salvage logging alters a key plant-animal interaction for forest regeneration. *Ecosphere* 3 (10): 1–12. <https://doi.org/10.1890/ES12-00089.1>.
- Castro, J., F. Morales-Rueda, F.B. Navarro, M. Lóf, G. Vacchiano, and D. Alcaraz-Segura. 2021. Precision restoration: a necessary approach to foster forest recovery in the 21st century. *Restoration Ecology*. 29: e13421. <https://doi.org/10.1111/rec.13421>.
- Certini, G. 2005. Effects of fire on properties of forest soils: a review. *Oecologia* 143: 1–10. <https://doi.org/10.1007/s00442-004-1788-8>.
- Certini, G., C. Nocentini, H. Knicker, P. Arfaio, and C. Rumpel. 2011. Wildfire effects on soil organic matter quantity and quality in two fire-prone Mediterranean pine forests. *Geoderma* 167: 148–155. <https://doi.org/10.1016/j.geoderma.2011.09.005>.
- Chazdon, R.L., D.A. Falk, L.F. Banin, M. Wagner, S.J. Wilson, R.C. Grabowski, and K.N. Suding. 2021. The intervention continuum in restoration ecology: rethinking the active–passive dichotomy. *Restoration Ecology*. e13535. <https://doi.org/10.1111/rec.13535>.
- Chuvieco, E., D. Riaño, F.M. Danson, and P. Martin. 2006. Use of a radiative transfer model to simulate the postfire spectral response to burn severity. *Journal of Geophysical Research* 111: G04509. <https://doi.org/10.1029/2005JG000143>.
- Coop, J.D., and A.W. Schoettle. 2009. Regeneration of Rocky Mountain bristlecone pine (*Pinus aristata*) and limber pine (*Pinus flexilis*) three decades after stand-replacing fires. *Forest Ecology and Management*. 257 (3): 893–903. <https://doi.org/10.1016/j.foreco.2008.10.034>.
- Debain, S., J. Chadœuf, T. Curt, G. Kunstler, and J. Lepart. 2007. Comparing effective dispersal in expanding population of *Pinus sylvestris* and *Pinus nigra* in calcareous grassland. *Canadian Journal of Forest Research* 37: 705–718. <https://doi.org/10.1139/X06-265>.
- DeBano, L.F., D.G. Neary, and P.F. Ffolliott. 1998. *Fire effects on ecosystems*. New York: Wiley.
- Di Sacco, A., K.A. Hardwick, D. Blakesley, P.H.S. Brancalion, E. Breman, L.C. Rebola, S. Chomba, K. Dixon, S. Elliott, G. Ruyonga, K. Shaw, P. Smith, R.J. Smith, and A. Antonelli. 2021. Ten golden rules for reforestation to optimize carbon sequestration, biodiversity recovery and livelihood benefits. *Global Change Biology* 27: 1328–1348. <https://doi.org/10.1111/gcb.15498>.
- Doblas-Miranda, E., R. Alonso, X. Arnana, V. Bermejo, L. Brotons, J. de las Heras, M. Estiarte, J.A. Hódar, P. Llorens, F. Lloret, F.R. López-Serrano, J. Martínez-Vilalta, D. Moya, J. Penúelas, J. Pino, A. Rodrigo, N. Roura-Pascual, F. Valladares, M. Vila, R. Zamora, and J. Retana. 2017. A review of the combination among global change factors in forests, shrublands and pastures of the Mediterranean Region: beyond drought effects. *Global and Planetary Change* 148: 42–54. <https://doi.org/10.1016/j.gloplacha.2016.11.012>.
- Donato, D.C., J.B. Fontaine, J.L. Campbell, W.D. Robinson, J.B. Kauffman, and B.E. Law. 2006. Post-wildfire logging hinders regeneration and increases fire risk. *Science* 311 (5759): 352–352. <https://doi.org/10.1126/science.1122855>.
- Donato, D.C., J.B. Fontaine, J.L. Campbell, W.D. Robinson, J.B. Kauffman, and B.E. Law. 2009. Conifer regeneration in stand-replacement portions

- of a large mixed-severity wildfire in the Klamath-Siskiyou Mountains. *Canadian Journal of Forest Research* 39 (4): 823–838. <https://doi.org/10.1139/X09-016>.
- Dunn, O.J. 1964. Multiple comparisons using rank sums. *Technometrics* 6: 241–252. <https://doi.org/10.2307/1266041>.
- Dury, M., A. Hambuckers, P. Warnant, A. Henrot, E. Favre, M. Ouberdous, and L. François. 2011. Responses of European forest ecosystems to 21st century climate: assessing changes in interannual variability and fire intensity. *Forest* 4: 82–88. <https://doi.org/10.3832/for0572-004>.
- Dyderski, M.K., S. Paź, L.E. Frelich, and A.M. Jagodziński. 2018. How much does climate change threaten European forest tree species distributions? *Global Change Biology* 24 (3): 1150–1163. <https://doi.org/10.1111/gcb.13925>.
- Ehrlinger, J. 2016. ggRandomForests: Exploring random forest survival. arXiv:1612.08974v1 [stat.CO]. <https://doi.org/10.48550/arXiv.1612.08974>.
- Enright, N.J., J.B. Fontaine, D.M.J.S. Bowman, R.A. Bradstock, and R.J. Williams. 2015. Interval squeeze: Altered fire regimes and demographic responses interact to threaten woody species persistence as climate changes. *Frontiers in Ecology and the Environment* 13: 265–272. <https://doi.org/10.1890/140231>.
- Escudero, A., S. Barrero, and J.M. Pita. 1997. Effects of high temperatures and ash on seed germination of two Iberian pines (*Pinus nigra* ssp. *salzmannii*, *Pinus sylvestris* var. *iberica*). *Ann. For. Sci.* 54 (6): 553–562. <https://doi.org/10.1051/forest:19970605>.
- Evans J.S. 2021. spatialEco. R package version 1.3–6, <https://github.com/jeffreyevans/spatialEco>.
- FAO. 2019. Restoring forest landscapes through assisted natural regeneration (ANR) – A practical manual. Bangkok.
- Fernández-García, V., J. Miesel, M.J. Baeza, E. Marcos, and L. Calvo. 2019. Wildfire effects on soil properties in fire-prone pine ecosystems: Indicators of burn severity legacy over the medium term after fire. *Applied Soil Ecology* 135: 147–156. <https://doi.org/10.1016/j.apsoil.2018.12.002>.
- Fernández-Manso, A., O. Fernández-Manso, and C. Quintano. 2016. SENTINEL-2A red-edge spectral indices suitability for discriminating burn severity. *International Journal of Applied Earth Observation and Geoinformation* 50: 170–175. <https://doi.org/10.1016/j.jag.2016.03.005>.
- Fernandez-Vega, J., K.R. Covey, and M.S. Ashton. 2017. Tamm Review: Large-scale infrequent disturbances and their role in regenerating shade-intolerant tree species in Mesoamerican rainforests: Implications for sustainable forest management. *Forest Ecology and Management*. 395: 48–68. <https://doi.org/10.1016/j.foreco.2017.03.025>.
- Franklin, J.F. 1990. Biological legacies: a critical management concept from Mount St. Helens. In *Trans North American Wildlands Natural Resource Conference*. 55: 216–219.
- García-Jiménez, R., M. Palmero-Iniesta, and J.M. Espelta. 2017. Contrasting effects of fire severity on the regeneration of *Pinus halepensis* Mill. and resprouter species in recently thinned thickets. *Forests* 8 (3): 55. <https://doi.org/10.3390/f8030055>.
- Greene, D.F., S.E. Macdonald, S. Cumming, and L. Swift. 2005. Seedbed variation from the interior through the edge of a large wildfire in Alberta. *Canadian Journal of Forest Research* 35 (7): 1640–1647. <https://doi.org/10.1139/x05-080>.
- Grenfell, R., T. Aakala, and T. Kuuluvainen. 2011. Microsite occupancy and the spatial structure of understorey regeneration in three late-successional Norway spruce forests in northern Europe. *Silva Fennica*. 45 (5): 1093–1110. <https://doi.org/10.14214/sf.89>.
- Grogan, P., T.D. Bruns, and F.S. Chapin III. 2000. Fire effects on ecosystem nitrogen cycling in a Californian bishop pine forest. *Oecologia* 122: 537–544. <https://doi.org/10.1007/s004420050977>.
- Haffey, C., T.D. Sisk, C.D. Allen, A.E. Thode, and E.Q. Margolis. 2018. Limits to *Ponderosa Pine* regeneration following large high-severity forest fires in the United States Southwest. *Fire Ecology*. 14: 143–163. <https://doi.org/10.4996/fireecology.140114316>.
- Han, J., Z. Shen, L. Ying, G. Li, and A. Chen. 2015. Early post-fire regeneration of a fire-prone subtropical mixed Yunnan pine forest in Southwest China: Effects of pre-fire vegetation, fire severity and topographic factors. *Forest Ecology and Management*. 356: 31–40. <https://doi.org/10.1016/j.foreco.2015.06.016>.
- Hanewinkel, M., D. Cullmann, M.J. Schelhaas, G.J. Nabuurs, and N.E. Zimmermann. 2013. Climate change may cause severe loss in the economic value of European forest land. *Nature Climate Change* 3: 203–207. <https://doi.org/10.1038/nclimate1687>.
- Harvey, B.J., D.C. Donato, and M.G. Turner. 2016. High and dry: Post-fire tree seedling establishment in subalpine forests decreases with post-fire drought and large stand replacing burn patches. *Global Ecology and Biogeography* 25 (6): 655–669. <https://doi.org/10.1111/geb.12443>.
- Hijmans, R.J. (2022). terra: Spatial data analysis R package version 1.5–21. <https://CRAN.R-project.org/package=terra>
- Hollingsworth, T.N., J.F. Johnstone, E.L. Bernhardt, and F.S. Chapin III. 2013. Fire severity filters regeneration traits to shape community assembly in Alaska's boreal forest. *PLoS One* 8 (2): e56033. <https://doi.org/10.1371/journal.pone.0056033>.
- Honey-Rosés, J., M. Maurer, M.I. Ramírez, and E. Corbera. 2018. Quantifying active and passive restoration in Central Mexico from 1986–2012: Assessing the evidence of a forest transition. *Restoration Ecology* 26 (6): 1180–1189. <https://doi.org/10.1111/rec.12703>.
- Ishwaran, H., and U. Kogalur. 2022. Fast Unified Random Forests for Survival, Regression, and Classification (RF-SRC). R package version 3.1.1, <https://cran.r-project.org/package=randomForestSRC>.
- IUSS Working Group WRB. 2014. World reference base for soil resources. International soil classification system for naming soils and creating legends for soil maps. FAO World Soil Resources Reports No. 106. FAO, Rome.
- Jayen, K., A. Leduc, and Y. Bergeron. 2006. Effect of fire severity on regeneration success in the boreal forest of northwest Quebec, Canada. *Ecoscience* 13: 143–151. <https://doi.org/10.2980/11195-6860-13-2-143.1>.
- Johnstone, J.F., C.D. Allen, J.F. Franklin, L.E. Frelich, B.J. Harvey, P.E. Higuera, M.C. Mack, R.K. Meentemeyer, M.R. Metz, G.L.W. Perry, T. Schoennagel, and M.G. Turner. 2016. Changing disturbance regimes, ecological memory, and forest resilience. *Frontiers in Ecology and the Environment* 14 (7): 369–378. <https://doi.org/10.1002/fee.1311>.
- Jordanova, N., D. Jordanova, A. Mokreva, D. Ishlyamski, and B. Georgieva. 2019. Temporal changes in magnetic signal of burnt soils—A compelling three years pilot study. *Science of the Total Environment* 669: 729–738. <https://doi.org/10.1016/j.scitotenv.2019.03.173>.
- Knicker, H. 2011. Pyrogenic organic matter in soil: Its origin and occurrence, its chemistry and survival in soil environments. *Quaternary International* 243: 251–263. <https://doi.org/10.1016/j.quaint.2011.02.037>.
- Knicker, H., G. Almendros, F.J. González-Vila, J.A. González-Pérez, and O. Polvillo. 2006. Characteristic alterations of quantity and quality of soil organic matter caused by forest fires in continental Mediterranean ecosystems: A solid-state ¹³C NMR study. *European Journal of Soil Science* 57 (4): 558–569. <https://doi.org/10.1111/j.1365-2389.2006.00814.x>.
- Korets, M.A., V.A. Ryzhkova, I.V. Danilova, A. I Sukhinin, and S.A. Bartalev. 2010. Forest disturbance assessment using satellite data for moderate and low resolution. In *Environment Change in Siberia: Earth Observation, Field Studies and Modeling*, ed. Balzter H., Springer. https://doi.org/10.1007/978-90-481-8641-9_1.
- Kruskal, W.H., and W.A. Wallis. 1952. Use of ranks in one-criterion variance analysis. *Journal of the American Statistical Association* 47: 583–621. <https://doi.org/10.2307/2280779>.
- Krüssmann, G. 1983. *Handbook of conifers*.
- Kulakowski, D., R. Seidl, J. Holeksa, T. Kuuluvainen, T.A. Nagel, M. Panayotov, M. Svoboda, S. Thorn, G. Vacchiano, C. Whitlock, T. Wohlgemuth, and P. Bebi. 2017. A walk on the wild side: Disturbance dynamics and the conservation and management of European mountain forest ecosystems. *Forest Ecology and Management*. 388: 120–131. <https://doi.org/10.1016/j.foreco.2016.07.037>.
- Leverkus, A.B., J.M. Rey Benayas, J. Castro, D. Boucher, S. Brewer, B.M. Collins, D. Donato, S. Fraver, B.E. Kishchuk, E.J. Lee, D.B. Lindenmayer, E. Lingua, E. Macdonald, R. Marzano, C.C. Rhoades, A. Royo, S. Thorn, J.W. Wagenbrenner, K. Waldron, T. Wohlgemuth, and L. Gustafsson. 2018a. Salvage logging effects on regulating and supporting ecosystem services—A systematic map. *Canadian Journal of Forest Research* 48 (9): 983–1000. <https://doi.org/10.1111/j.1523-1739.2006.00497.x>.
- Leverkus, A.B., D.B. Lindenmayer, S. Thorn, and L. Gustafsson. 2018b. Salvage logging in the world's forests: Interactions between natural disturbance and logging need recognition. *Global Ecology and Biogeography* 27 (10): 1140–1154. <https://doi.org/10.1111/geb.12772>.

- Leverkus, A.B., P.G. Murillo, V.J. Doña, and J.G. Pausas. 2019. Wildfires: Opportunity for restoration? *Science* 363 (6423): 134–135. <https://doi.org/10.1126/science.aaw2134>.
- Leverkus, A.B., B. Buma, J. Wagenbrenner, P.J. Burton, E. Lingua, R. Marzano, and S. Thorn. 2021. Tamm review: Does salvage logging mitigate subsequent forest disturbances? *Forest Ecology and Management*. 481: 118721. <https://doi.org/10.1016/j.foreco.2020.118721>.
- Lindenmayer, D.B., and R.F. Noss. 2006. Salvage logging, ecosystem processes, and biodiversity conservation. *Conservation Biology* 20 (4): 949–958. <https://doi.org/10.1111/j.1523-1739.2006.00497.x>.
- Lindenmayer, D.B., P.J. Burton, and J.F. Franklin. 2008. *Salvage logging and its ecological consequences*. Washington: Island Press.
- Littlefield, C.E., S.Z. Dobrowskia, J.T. Abatzoglouc, S.A. Parks, and K.T. Davis. 2020. A climatic dipole drives short- and long-term patterns of postfire forest recovery in the western United States. *Proceedings of the National Academy of Sciences of the United States of America* 114 (47): 29730–29737. <https://doi.org/10.1073/pnas.2007434117>.
- Maia, P., J.G. Pausas, A. Vasques, and J.J. Keizer. 2012. Fire severity as a key factor in post-fire regeneration of *Pinus pinaster* (Ait.) in Central Portugal. *Annals of Forest Science*. 69 (4): 489–498. <https://doi.org/10.1007/s13595-012-0203-6>.
- Mantero, G., D. Morresi, R. Marzano, R. Motta, D.J. Mladenoff, and M. Garbarino. 2020. The influence of land abandonment on forest disturbance regimes: A global review. *Landscape Ecology* 35: 2723–2744. <https://doi.org/10.1007/s10980-020-01147-w>.
- Marangon, D., N. Marchi, and E. Lingua. 2022. Windthrown elements: a key point improving microsite amelioration and browsing protection to transplanted seedlings. *Forest Ecology and Management*. 508: 120050. <https://doi.org/10.1016/j.foreco.2022.120050>.
- Marcolin, E., R. Marzano, A. Vitali, M. Garbarino, and E. Lingua. 2019. Post-fire management impact on natural forest regeneration through altered microsite conditions. *Forests* 10 (11): 1014. <https://doi.org/10.3390/f10111014>.
- Marques, M.J., G. Schwilch, N. Lauterburg, S. Crittenden, M. Tesfai, J. Stolte, P. Zdruli, C. Zucca, T. Petursdottir, N. Evelpidoy, A. Karkani, Y. AsliYilmazgil, T. Panagopoulos, E. Yirdaw, M. Kanninen, J.L. Rubio, U. Schmiedel, and A. Doko. 2016. Multifaceted impacts of sustainable land management in drylands: A review. *Sustainability* 8 (2): 177. <https://doi.org/10.3390/su8020177>.
- Martín-Alcón, S., and L. Coll. 2016. Unraveling the relative importance of factors driving post-fire regeneration trajectories in non-serotinous *Pinus nigra* forests. *Forest Ecology and Management*. 361: 13–22. <https://doi.org/10.1016/j.foreco.2015.11.006>.
- Marzano, R., M. Garbarino, E. Marcolin, M. Pividori, and E. Lingua. 2013. Deadwood anisotropic facilitation on seedling establishment after a stand-replacing wildfire in Aosta Valley (NW Italy). *Ecological Engineering* 51: 117–122. <https://doi.org/10.1016/j.ecoleng.2012.12.030>.
- Mátyás, C., L. Ackzell, and C.J.A. Samuel. 2004. EUFORGEN Technical Guidelines for genetic conservation and use for Scots pine (*Pinus sylvestris*). International Plant Genetic Resources. Institute, Rome, Italy. 6 pages.
- McCune, B., and D. Keon. 2002. Equations for potential annual direct incident radiation and heat load. *Journal of Vegetation Science* 13 (4): 603–606. <https://doi.org/10.1111/j.1654-1103.2002.tb02087.x>.
- Meng, R., P.E. Dennison, C. Huang, M.A. Moritz, and C. D'Antonio. 2015. Effects of fire severity and post-fire climate on short-term vegetation recovery of mixed-conifer and red fir forests in the Sierra Nevada Mountains of California. *Remote Sensing of Environment* 171: 311–325. <https://doi.org/10.1016/j.rse.2015.10.024>.
- Miller, J.D., and A.E. Thode. 2007. Quantifying burn severity in a heterogeneous landscape with a relative version of the delta normalized burn ratio (dNBR) Remote Sens. *Environment*. 109: 66–80. <https://doi.org/10.1016/j.rse.2006.12.006>.
- Miller, J.D., C.N. Skinner, H.D. Safford, E.E. Knapp, and C.M. Ramirez. 2012. Trends and causes of severity, size, and number of fires in northwestern California, USA. *Ecological Applications*. 22: 184–203.
- Moreira, F., M. Arianoutsou, V.R. Vallejo, J. de las Heras, P. Corona, G. Xanthopoulos, P. Fernandes, and K. Papageorgiou. 2012. Setting the Scene for Post-Fire Management. In *Post-Fire Management and Restoration of Southern European Forests. Managing Forest Ecosystems vol 24*, ed. F. Moreira, M. Arianoutsou, P. Corona, and J. de las Heras. Dordrecht: Springer. https://doi.org/10.1007/978-94-007-2208-8_1.
- Morresi, D., R. Marzano, E. Lingua, R. Motta, and M. Garbarino. 2022. Mapping burn severity in the western Italian Alps through phenologically coherent reflectance composites derived from Sentinel-2 imagery. *Remote Sensing Environ.* 269: 112800. <https://doi.org/10.1016/j.rse.2021.112800>.
- Myking, T., F. Bøhler, G. Austrheim, and E.J. Solberg. 2011. Life history strategies of aspen (*Populus tremula* L.) and browsing effects: a literature review. *Forestry* 84 (1): 61–71. <https://doi.org/10.1093/forestry/cpq044>.
- Nearly, D.G., C.C. Klopatek, L.F. DeBano, and P.F. Ffolliott. 1999. Fire effects on belowground sustainability: A review and synthesis. *Forest Ecology and Management*. 122: 51–71. [https://doi.org/10.1016/S0378-1127\(99\)00032-8](https://doi.org/10.1016/S0378-1127(99)00032-8).
- Nearly, D.G., K.C. Ryan, and L.F. DeBano. 2005. *Wildland fire in ecosystems: effects of fire on soils and water. Gen. Tech. Rep. RMRS-GTR-42-vol. 4*, 250. Ogden: US Department of Agriculture, Forest Service, Rocky Mountain Research Station. <https://doi.org/10.2737/RMRS-GTR-42-V4>.
- Nelson, R.E. 1982. Carbonate and gypsum. In *Methods Soil Anal*, 181–196. Madison: Amer Soc. Agronomy, Inc.
- Núñez, M.R., and L. Calvo. 2000. Effect of high temperatures on seed germination of *Pinus sylvestris* and *Pinus halepensis*. *Forest Ecology and Management*. 131 (1–3): 183–190. [https://doi.org/10.1016/S0378-1127\(99\)00211-X](https://doi.org/10.1016/S0378-1127(99)00211-X).
- Núñez, M.R., F. Bravo, and L. Calvo. 2003. Predicting the probability of seed germination in *Pinus sylvestris* L. and four competitor shrub species after fire. *Annals of Forest Science* 60: 75–81. <https://doi.org/10.1051/forest:2002076>.
- Oksanen, J., F.G. Blanchet, M. Friendly, R. Kindt, P. Legendre, D. McGlenn, P.R. Minchin, R.B. O'Hara, G.L. Simpson, P. Solymos, M.H.H. Stevens, E. Szoecs, and H. Wagner. 2020. *vegan: Community Ecology Package*. R package version 2.5-6. 2019
- Pausas, J.G., and J.E. Keeley. 2021. Wildfires and global change. *Frontiers in Ecology and the Environment* 19 (7): 387–395. <https://doi.org/10.1002/fee.2359>.
- Pausas, J.G., E. Ribeiro, and R. Vallejo. 2004. Post-fire regeneration variability of *Pinus halepensis* in the eastern Iberian Peninsula. *Forest Ecology and Management*. 203 (1–3): 251–259. <https://doi.org/10.1016/j.foreco.2004.07.061>.
- Pausas, J.G., J. Llovet, A. Rodrigo, and R. Vallejo. 2008. Are wildfires a disaster in the Mediterranean basin? – A review. *International Journal of Wildland Fire* 17 (6): 713–723. <https://doi.org/10.1071/WF07151>.
- Pereira, P., A. Cerda, D. Martín, X. Úbeda, D. Depellegrin, A. Novara, and J. Miesel. 2017. Short-term low-severity spring grassland fire impacts on soil extractable elements and soil ratios in Lithuania. *Science of the Total Environment* 578: 469–475. <https://doi.org/10.1016/j.scitotenv.2016.10.210>.
- Peterson, C.J., and A.S. Leach. 2008. Salvage logging after windthrow alters microsite diversity, abundance and environment, but not vegetation. *Forestry* 81 (3): 361–376. <https://doi.org/10.1093/forestry/cpn007>.
- Regione Piemonte. 2011. RIPRESA AEREA ICE 2009 2011 DTM 5.
- R Core Team. 2022. R: A language and environment for statistical computing. R Foundation for Statistical Computing, Vienna, Austria. URL <https://www.R-project.org/>.
- Raison, R.J. 1979. Modification of the soil environment by vegetation fires, with particular reference to nitrogen transformations: A review. *Plant and Soil* 51: 73–108. <https://doi.org/10.1007/BF02205929>.
- Rebetez, M., and M. Dobbertin. 2004. Climate change may already threaten Scots pine stands in the Swiss Alps. *Theoretical and Applied Climatology* 79 (1): 1–9. <https://doi.org/10.1007/s00704-004-0058-3>.
- van Reeuwijk L.P. 2002. Procedures for Soil Analysis. Technical Paper n. 9. International Soil Reference and Information Centre, Wageningen, The Netherlands.
- Reinhardt, E.D., R.E. Keane, and J.K. Brown. 2001. Modeling fire effects. *International Journal of Wildland Fire* 10: 373–380. <https://doi.org/10.1071/WF01035>.
- Reyes, O., and M. Casal. 1995. Germination behaviour of 3 species of the genus *Pinus* in relation to high temperatures suffered during forest fires. *Annales Des Sciences Forestières* 52 (4): 385–392. <https://doi.org/10.1051/forest:19950408>.
- Rita, A., J.J. Camarero, A. Nolè, M. Borghetti, M. Brunetti, N. Pergola, C. Serio, S.M. Vicente-Serrano, V. Tramutoli, and F. Ripullone. 2020. The impact of drought spells on forests depends on site conditions: The case of

- 2017 summer heat wave in southern Europe. *Global Change Biology* 26: 851–863. <https://doi.org/10.1111/gcb.14825>.
- Rodrigo, A., J. Retana, and F.X. Picó. 2004. Direct regeneration is not the only response of Mediterranean forests to large fires. *Ecology* 85 (3): 716–729. <https://doi.org/10.1890/02-0492>.
- Sáenz-Romero, C., A. Kremer, L. Nagy, É. Újvári-Jármay, A. Ducousso, A. Kóczán-Horváth, J.K. Hansen, and C. Mátyás. 2019. Common garden comparisons confirm inherited differences in sensitivity to climate change between forest tree species. *PeerJ* 7: e6213. <https://doi.org/10.7717/peerj.6213>.
- San Roman Sanz, A., C. Fernandez, F. Mouillot, L. Ferrat, D. Iстриa, and V. Pasqualini. 2013. Long-term forest dynamics and land-use abandonment in the Mediterranean Mountains, Corsica, France. *Ecology and Society*. 18 (2): 38. <https://doi.org/10.5751/ES-05556-180238>.
- Sass, O., and S. Sarciotti. 2017. Patterns of long-term regeneration of forest fire slopes in the Northern European Alps – a logistic regression approach. *Geografiska Annaler: Series A, Physical Geography*. 99 (1): 56–71. <https://doi.org/10.1080/04353676.2016.1263131>.
- Seidl, R., T.A. Spies, D.L. Peterson, S.L. Stephens, and J.A. Hicke. 2016. Searching for resilience: Addressing the impacts of changing disturbance regimes on forest ecosystem services. *Journal of Applied Ecology* 53 (1): 120–129. <https://doi.org/10.1111/1365-2664.12511>.
- Seidl, R., D. Thom, M. Kautz, D. Martin-Benito, M. Peltoniemi, G. Vacchiano, J. Wild, D. Ascoli, M. Petr, J. Honkaniemi, M.J. Lexer, V. Trotsiuk, P. Mairota, M. Svoboda, M. Fabrika, T.A. Nagel, and C.P.O. Reyser. 2017. Forest disturbances under climate change. *Nature Climate Change* 7: 395–402. <https://doi.org/10.1038/nclimate3303>.
- Serra-Díaz, J.M., C. Maxwell, M.S. Lucas, R.M. Scheller, D.M. Laflower, A.D. Miller, A.J. Tepley, H.E. Epstein, K.J. Anderson-Teixeira, and J.R. Thompson. 2018. Disequilibrium of fire-prone forests sets the stage for a rapid decline in conifer dominance during the 21st century. *Science and Reports* 8: 6749. <https://doi.org/10.1038/s41598-018-24642-2>.
- Shapiro, S.S., and M.B. Wilk. 1965. An analysis of variance test for normality (complete samples). *Biometrika* 52 (3/4): 591–611. <https://doi.org/10.1093/biomet/52.3-4.591>.
- Shono, K., R. Chazdon, B. Bodin, S.J. Wilson, and P. Durst. 2020. Assisted natural regeneration: Harnessing nature for restoration. *Unasylva* 252 (71): 71–81.
- Smithwick, E.A.H., M.G. Turner, M.C. Mack, and F.S. Chapin III. 2005. Postfire soil N cycling in Northern Conifer forests affected by severe, stand-replacing wildfires. *Ecosystems* 8: 163–181. <https://doi.org/10.1007/s10021-004-0097-8>.
- Stevens-Rumann, C.S., K.B. Kemp, P.E. Higuera, B.J. Harvey, M.T. Rother, D.C. Donato, P. Morgani, and T.T. Veblen. 2017. Evidence for declining forest resilience to wildfires under climate change. *Ecology Letters* 21 (2): 243–252. <https://doi.org/10.1111/ele.12889>.
- Stewart, S.I., V.C. Radeloff, and R.B. Hammer. 2003. Characteristics and location of the wildland-urban interface in the United States. In: Proceedings of the second international wildland fire ecology and fire management congress. American Meteorological Society, 16–20 November 2003, Orlando, Florida, USA.
- Swanson, M.E., J.F. Franklin, R.L. Beschta, C.M. Crisafulli, D.A. DellaSala, R.L. Hutto, D.B. Lindenmayer, and F.J. Swanson. 2011. The forgotten stage of forest succession: Early-successional ecosystems on forest sites. *Frontiers in Ecology and the Environment* 9: 117–125. <https://doi.org/10.1890/090157>.
- Tapias, R., J. Climent, J. Pardos, and L. Gil. 2004. Life histories of Mediterranean pines. *Plant Ecology* 171: 53–68. <https://doi.org/10.1023/B:VEGE.0000029383.72609.f0>.
- Thom, D., and R. Seidl. 2016. Natural disturbance impacts on ecosystem services and biodiversity in temperate and boreal forests. *Biological Reviews* 91: 760–781. <https://doi.org/10.1111/brv.12193>.
- Tiebel, K., L. Leinemann, B. Hosius, R. Schlicht, N. Frischbier, and S. Wagner. 2019. Seed dispersal capacity of *Salix caprea* L. assessed by seed trapping and parentage analysis. *European Journal of Forest Research* 138 (3): 495–511. <https://doi.org/10.1007/s10342-019-01186-2>.
- Tsitsoni, T. 1997. Conditions determining natural regeneration after wildfires in the *Pinus halepensis* (Miller, 1768) forests of Kassandra Peninsula (North Greece). *Forest Ecology and Management* 92 (1–3): 199–208. [https://doi.org/10.1016/S0378-1127\(96\)03909-6](https://doi.org/10.1016/S0378-1127(96)03909-6).
- Turner, M.G. 2010. Disturbance and landscape dynamics in a changing world. *Ecology* 91 (10): 2833–2849. <https://doi.org/10.1890/10-0097.1>.
- Turner, M.G., W.H. Romme, and R.H. Gardner. 1999. Prefire heterogeneity, fire severity, and early postfire plant reestablishment in subalpine forests of Yellowstone National Park, Wyoming. *International Journal of Wildland Fire* 9 (1): 21–36. <https://doi.org/10.1071/WF99003>.
- Turner, M.G., W.H. Romme, R.A. Reed, and G.A. Tuskan. 2003. Post-fire aspen seedling recruitment across the Yellowstone (USA) landscape. *Landscape Ecology* 18 (2): 127–140. <https://doi.org/10.1023/A:1024462501689>.
- Turner, M.G., D.C. Donato, and W.H. Romme. 2013. Consequences of spatial heterogeneity for ecosystem services in changing forest landscapes: Priorities for future research. *Landscape Ecology* 28: 1081–1097. <https://doi.org/10.1007/s10980-012-9741-4>.
- Turner, M.G., K.H. Brazian, W.D. Hansen, and B.J. Harvey. 2019. Short-interval severe fire erodes the resilience of subalpine lodgepole pine forests. *Proceedings of the National Academy of Sciences of the United States of America* 116: 11319–11328. <https://doi.org/10.1073/pnas.1902841116>.
- Úbeda, X., L.R. Outeiro, and M. Sala. 2006. Vegetation regrowth after a differential intensity forest fire in a Mediterranean environment, northeast Spain. *Land Degradation and Development* 17 (4): 429–440. <https://doi.org/10.1002/ldr.748>.
- Vallejo, V.R., M. Arianoutsou, and F. Moreira. 2012. Fire ecology and post-fire restoration approaches in Southern European forest types. In *Post-fire management and restoration of Southern European Forests. Managing forest ecosystems vol 24*, ed. F. Moreira, M. Arianoutsou, P. Corona, and J. de las Heras. Dordrecht: Springer. https://doi.org/10.1007/978-94-007-2208-8_5.
- van Mantgem, P.J., N.L. Stephenson, and J.E. Keeley. 2006. Forest reproduction along a climatic gradient in the Sierra Nevada, California. *Forest Ecology and Management* 225: 391–399. <https://doi.org/10.1016/j.foreco.2006.01.015>.
- Vilà-Cabrera, A., A. Rodrigo, J. Martínez-Vilalta, and J. Retana. 2011. Lack of regeneration and climatic vulnerability to fire of Scots pine may induce vegetation shifts at the southern edge of its distribution. *Journal of Biogeography* 39: 488–496. <https://doi.org/10.1111/j.1365-2699.2011.02615.x>.
- Vitali, A., M. Garbarino, J.J. Camarero, F. Malandra, E. Toromani, V. Spalevic, M. Čurović, and C. Urbinati. 2019. Pine recolonization dynamics in Mediterranean human-disturbed treeline ecotones. *Forest Ecology and Management* 435: 28–37. <https://doi.org/10.1016/j.foreco.2018.12.039>.
- Wilson, M.F., B. O'Connell, C. Brown, J.C. Guinan, and A.J. Grehan. 2007. Multi-scale terrain analysis of multibeam bathymetry data for habitat mapping on the continental slope. *Marine Geodesy* 30 (1–2): 3–35. <https://doi.org/10.1080/01490410701295962>.
- Wohlgenuth, T., R. Schwitter, P. Bebi, F. Sutter, and P. Brang. 2017. Post-windthrow management in protection forests of the Swiss Alps. *European Journal of Forest Research* 136 (5): 1029–1040. <https://doi.org/10.1007/s10342-017-1031-x>.
- Zahawi, R.A., K.D. Holl, R.J. Cole, and J. Leighton Reid. 2013. Testing applied nucleation as a strategy to facilitate tropical forest recovery. *Journal of Applied Ecology* 50 (1): 88–96. <https://doi.org/10.1111/1365-2664.12014>.
- Zasada, J.C., T.L. Sharik, and M. Nygren. 1992. The reproductive process in boreal forest trees. In *A system analysis of the global boreal forest*, ed. H.H. Shugart, R. Leemans, and G. Bonan, 85–125. Cambridge: Cambridge University Press.
- Zavala, L., R. de Celis Silvia, and A.J. López. 2014. How wildfires affect soil properties. A brief review. *Cuadernos de Investigación Geográfica*. 40: 311–331. <https://doi.org/10.18172/cig.2522>.
- Ziegler, J.P., C.M. Hoffman, P.J. Fornwalt, C.H. Sieg, M.A. Battaglia, M.E. Chambers, and J.M. Iniguez. 2017. Tree regeneration spatial patterns in ponderosa pine forests following stand-replacing fire: Influence of topography and neighbors. *Forests* 8 (10): 391. <https://doi.org/10.3390/f8100391>.

Publisher's Note

Springer Nature remains neutral with regard to jurisdictional claims in published maps and institutional affiliations.